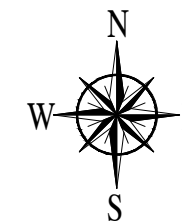


Planning OSI Map

Maps prepared & printed with permission of Ordnance Survey Ireland under Licence number: CYAL50169666

685367.361

686133.943



Land in Ownership outlined in Blue
Area : 105.830ac / 42.85ha

Site outlined in Red
Area : 37.573ac / 15.205ha

Location of Site Notice

684176.295

684629.785

OUTPUT SCALE: 1:2,500

Ordnance Survey maps never show legal property boundaries, nor do they show ownership of physical features.

©Suirbhíreacht Ordánais Éireann, 2019
©Ordnance Survey Ireland, 2019
www.osi.ie/copyright

CENTRE COORDINATES:
ITM 684439,685053

ORDER NO.: 50380738_1 PUBLISHED: 26/08/2019

MAP SERIES: 1:5,000 MAP SHEETS: 4186

All rights reserved. No part of this publication may be copied, reproduced or transmitted in any form or by any means without the prior written permission of the copyright owners.

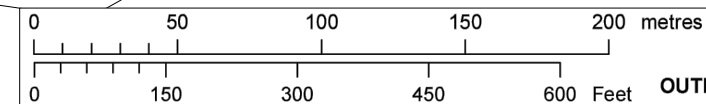
The representation on this map of a road, track or footpath is not evidence of the existence of a right of way.

COMPILED AND PUBLISHED BY:
Ordnance Survey Ireland,
Phoenix Park,
Dublin 8,
Ireland.

Unauthorised reproduction infringes Ordnance Survey Ireland and Government of Ireland copyright.

CAPTURE RESOLUTION:
The map objects are only accurate to the resolution at which they were captured. Output scale is not indicative of data capture scale. Further information is available at: <http://www.osi.ie>; search 'Capture Resolution'

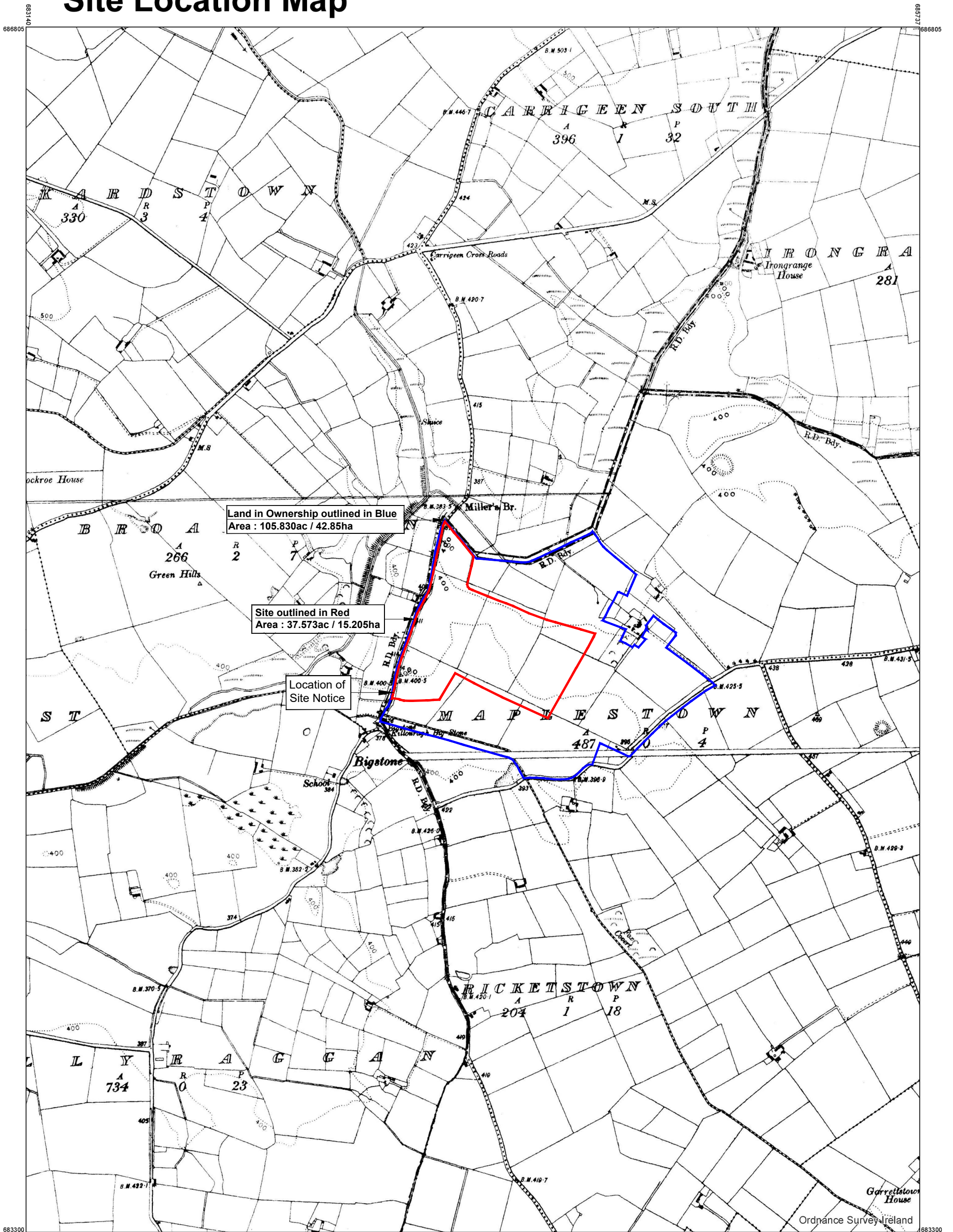
LEGEND:
<http://www.osi.ie>; search 'Large Scale Legend'



OUTPUT SCALE: 1:2,500

- 3D Core C, Block 71, The Plaza, Park West, Dublin 12 D12F9TN
- www.enviroguide.ie
- info@enviroguide.ie
- +353 (0)1 5654730

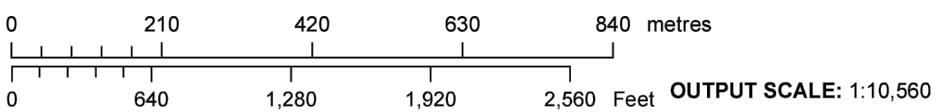
Site Location Map



Land in Ownership outlined in Blue
Area : 105.830ac / 42.85ha

Site outlined in Red
Area : 37.573ac / 15.205ha

Location of Site Notice



CENTRE COORDINATES:
ITM 684439,685053

ORDER NO.:
50080738_1

PUBLISHED:
26/08/2019

MAP SERIES:
6 Inch Raster
6 Inch Raster
6 Inch Raster
6 Inch Raster
6 Inch Raster

MAP SHEETS:
CW001+001A
CW003
KE038
KE040
VW026

CAPTURE RESOLUTION:
The map objects are only accurate to the resolution at which they were captured. Output scale is not indicative of data capture scale. Further information is available at: <http://www.osi.ie>; search 'Capture Resolution'

LEGEND:
<http://www.osi.ie>; search 'Large Scale Legend'

COMPILED AND PUBLISHED BY:
Ordnance Survey Ireland,
Phoenix Park,
Dublin 8,
Ireland.

All rights reserved. No part of this publication may be copied, reproduced or transmitted in any form or by any means without the prior written permission of the copyright owners.

Ordnance Survey maps never show legal property boundaries, nor do they show ownership of physical features.

©Suirbhéireacht Ordanáis Éireann, 2019
©Ordnance Survey Ireland, 2019
www.osi.ie/copyright

Unauthorised reproduction infringes Ordnance Survey Ireland and Government of Ireland copyright.

The representation on this map of a road, track or footpath is not evidence of the existence of a right of way.



3D Core C, Block 71, The Plaza,
Park West, Dublin 12 D12P9TN
www.enviroguide.ie
info@enviroguide.ie
+353 (0)1 5654730

